Agenzia del Territorio

CATASTO FABBRICATI

Ufficio Provinciale di

Aosta

Dichiarazione protocollo A0079702 - - 30/10/2012

Planimetria di u.i.u. in Comune di Cogne

Identificativi Catastali:

Sezione:

Foglio:

Particella:

Subalterno:

Scheda n. 1 Scala 1:200

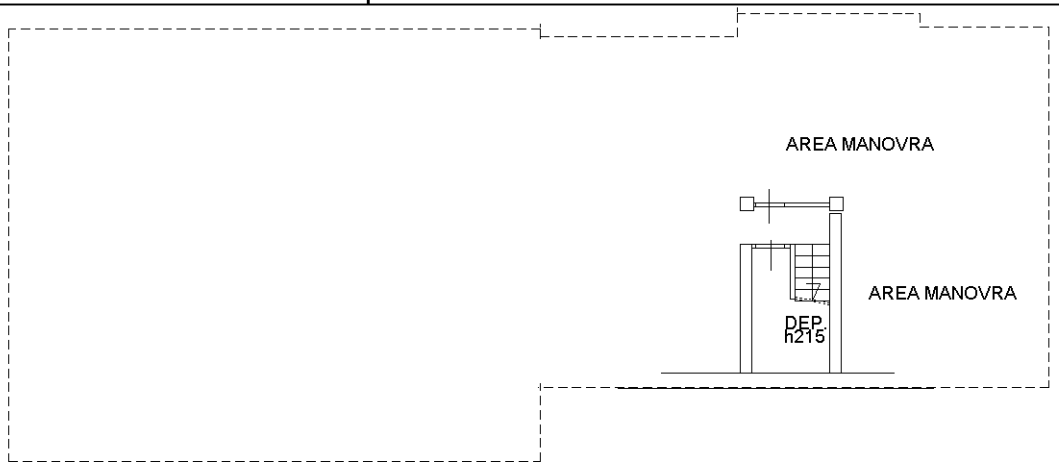

PIANO SEMINTERRATO

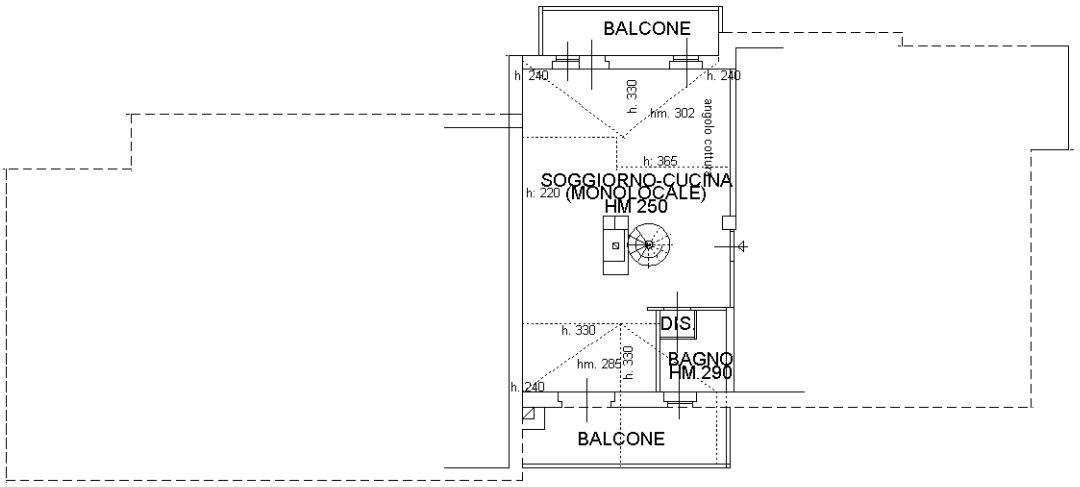

10 metri

PIANO QUARTO

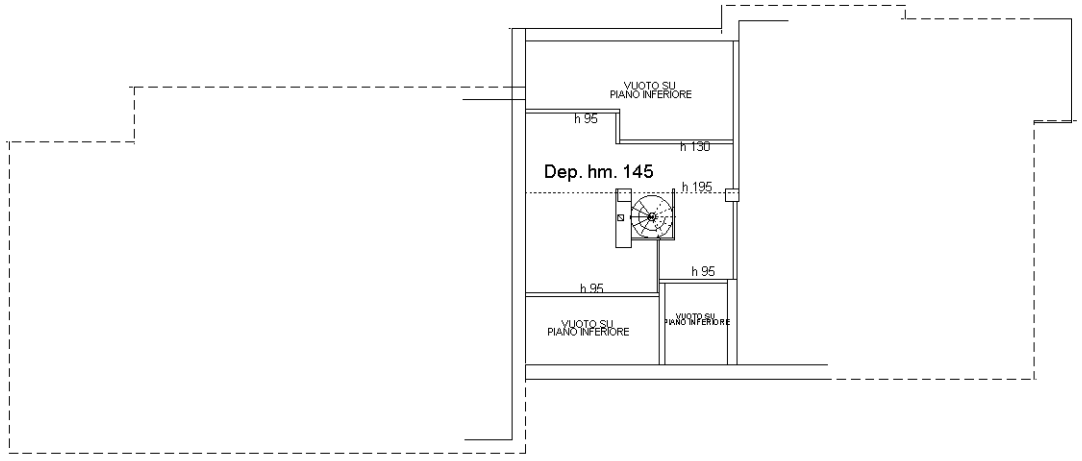

PIANO QUARTO (SOPPALCO)

Ultima planimetria in atti

Dat

Tot